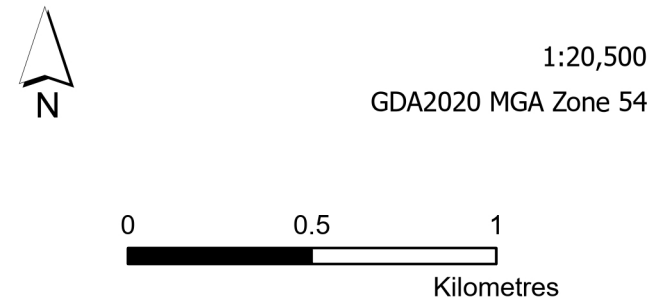


- Legend**
- Major Road
 - Minor Road
 - Water Area
 - Parks and Conservation Reserves
 - Land management responsibility transferred to the Great Ocean Road Coast and Parks Authority on 1 November 2024

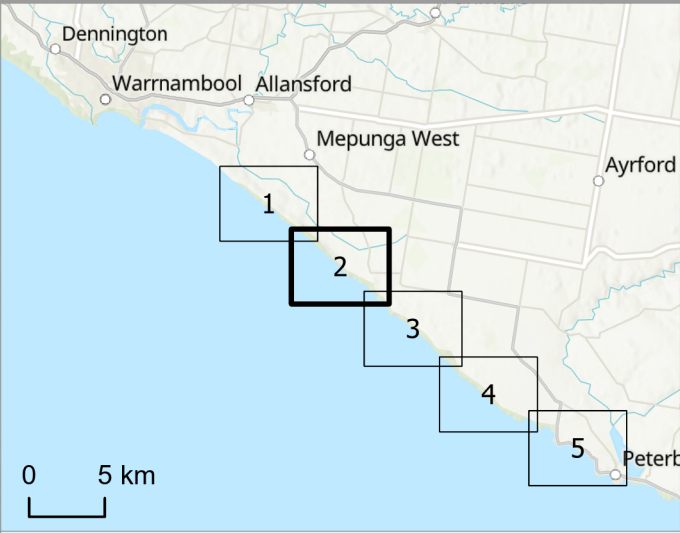


Data Sources: Great Ocean Road Coast and Parks Authority, 2024; Department of Energy, Environment and Climate Action, 2024; Imagery © 2024 Nearmap; Imagery © ESRI World Imagery; Basemap © ESRI World Topographic Map.

Copyright: This map and its content are owned by, or licensed to, the Authority. You must not use, reproduce, copy or transmit by any means the map or any of its content without the Authority's prior written consent.

Disclaimer: This map has been created using a third party Geographic Information System and is provided for information purposes only. Whilst care has been taken to ensure the map is accurate, the Great Ocean Road Coast and Parks Authority (the Authority) makes no representations, either expressly or implied, as to the reliability, accuracy or suitability of the map for a particular purpose. The Authority does not accept any liability for loss or damages incurred as a result of reliance placed upon the content of the map. Once PRINTED, this is an UNCONTROLLED DOCUMENT.





- Legend**
- Minor Road
 - Parks and Conservation Reserves
 - Land management responsibility transferred to the Great Ocean Road Coast and Parks Authority on 1 November 2024

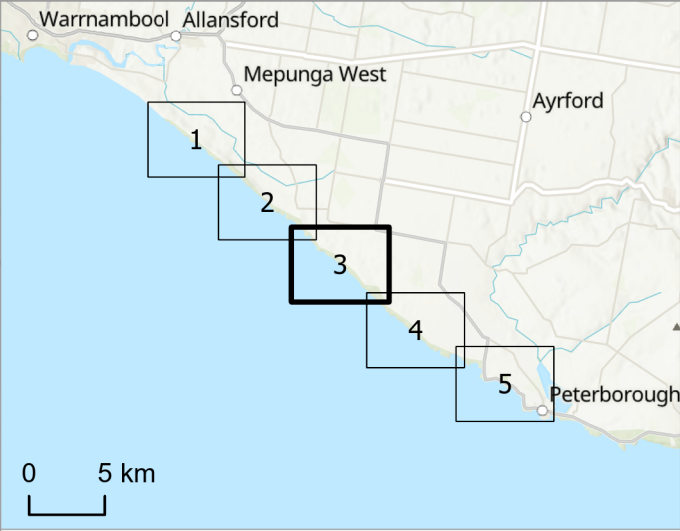


Data Sources: Great Ocean Road Coast and Parks Authority, 2024; Department of Energy, Environment and Climate Action, 2024; Imagery © 2024 Nearmap; Imagery © ESRI World Imagery; Basemap © ESRI World Topographic Map.

Copyright: This map and its content are owned by, or licensed to, the Authority. You must not use, reproduce, copy or transmit by any means the map or any of its content without the Authority's prior written consent.

Disclaimer: This map has been created using a third party Geographic Information System and is provided for information purposes only. Whilst care has been taken to ensure the map is accurate, the Great Ocean Road Coast and Parks Authority (the Authority) makes no representations, either expressly or implied, as to the reliability, accuracy or suitability of the map for a particular purpose. The Authority does not accept any liability for loss or damages incurred as a result of reliance placed upon the content of the map. Once PRINTED, this is an UNCONTROLLED DOCUMENT.





Legend

- Major Road
- Minor Road
- Parks and Conservation Reserves
- Land management responsibility transferred to the Great Ocean Road Coast and Parks Authority on 1 November 2024

1:20,500
GDA2020 MGA Zone 54

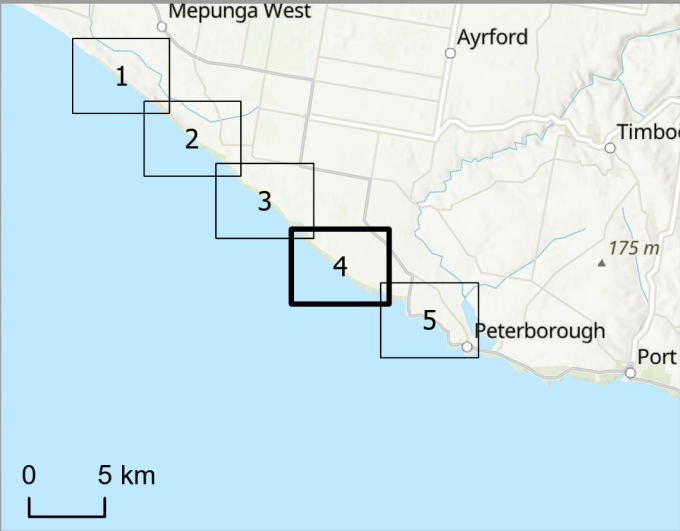
0 0.5 1
Kilometres

Data Sources: Great Ocean Road Coast and Parks Authority, 2024; Department of Energy, Environment and Climate Action, 2024; Imagery © 2024 Nearmap; Imagery © ESRI World Imagery; Basemap © ESRI World Topographic Map.

Copyright: This map and its content are owned by, or licensed to, the Authority. You must not use, reproduce, copy or transmit by any means the map or any of its content without the Authority's prior written consent.

Disclaimer: This map has been created using a third party Geographic Information System and is provided for information purposes only. Whilst care has been taken to ensure the map is accurate, the Great Ocean Road Coast and Parks Authority (the Authority) makes no representations, either expressly or implied, as to the reliability, accuracy or suitability of the map for a particular purpose. The Authority does not accept any liability for loss or damages incurred as a result of reliance placed upon the content of the map. Once PRINTED, this is an UNCONTROLLED DOCUMENT.





Legend

- Major Road
- Minor Road
- Parks and Conservation Reserves
- Land management responsibility transferred to the Great Ocean Road Coast and Parks Authority on 1 November 2024

N

1:20,500
GDA2020 MGA Zone 54

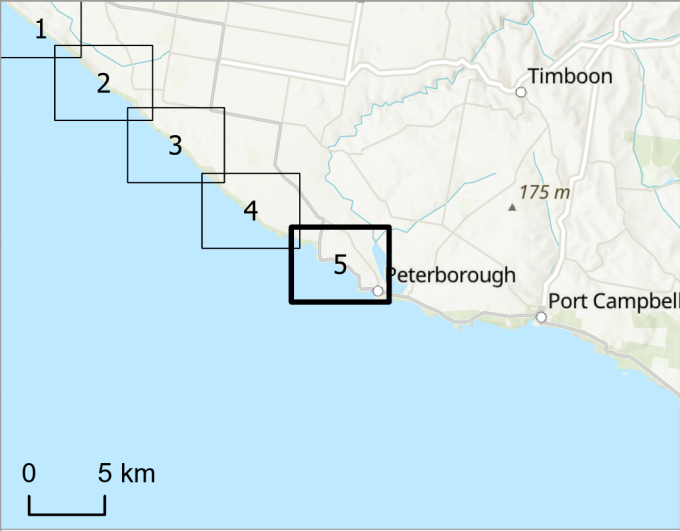
0 0.5 1
Kilometres

Data Sources: Great Ocean Road Coast and Parks Authority, 2024; Department of Energy, Environment and Climate Action, 2024; Imagery © 2024 Nearmap; Imagery © ESRI World Imagery; Basemap © ESRI World Topographic Map.

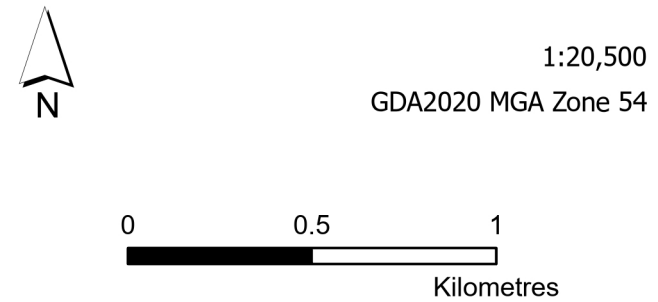
Copyright: This map and its content are owned by, or licensed to, the Authority. You must not use, reproduce, copy or transmit by any means the map or any of its content without the Authority's prior written consent.

Disclaimer: This map has been created using a third party Geographic Information System and is provided for information purposes only. Whilst care has been taken to ensure the map is accurate, the Great Ocean Road Coast and Parks Authority (the Authority) makes no representations, either expressly or implied, as to the reliability, accuracy or suitability of the map for a particular purpose. The Authority does not accept any liability for loss or damages incurred as a result of reliance placed upon the content of the map. Once PRINTED, this is an UNCONTROLLED DOCUMENT.





- Legend**
- Major Road
 - Minor Road
 - Water Area
 - Parks and Conservation Reserves
 - Land management responsibility transferred to the Great Ocean Road Coast and Parks Authority on 1 November 2024



Data Sources: Great Ocean Road Coast and Parks Authority, 2024; Department of Energy, Environment and Climate Action, 2024; Imagery © 2024 Nearmap; Imagery © ESRI World Imagery; Basemap © ESRI World Topographic Map.

Copyright: This map and its content are owned by, or licensed to, the Authority. You must not use, reproduce, copy or transmit in any means the map or any of its content without the Authority's prior written consent.

Disclaimer: This map has been created using a third party Geographic Information System and is provided for information purposes only. Whilst care has been taken to ensure the map is accurate, the Great Ocean Road Coast and Parks Authority (the Authority) makes no representations, either expressly or implied, as to the reliability, accuracy or suitability of the map for a particular purpose. The Authority does not accept any liability for loss or damages incurred as a result of reliance placed upon the content of the map. Once PRINTED, this is an UNCONTROLLED DOCUMENT.

